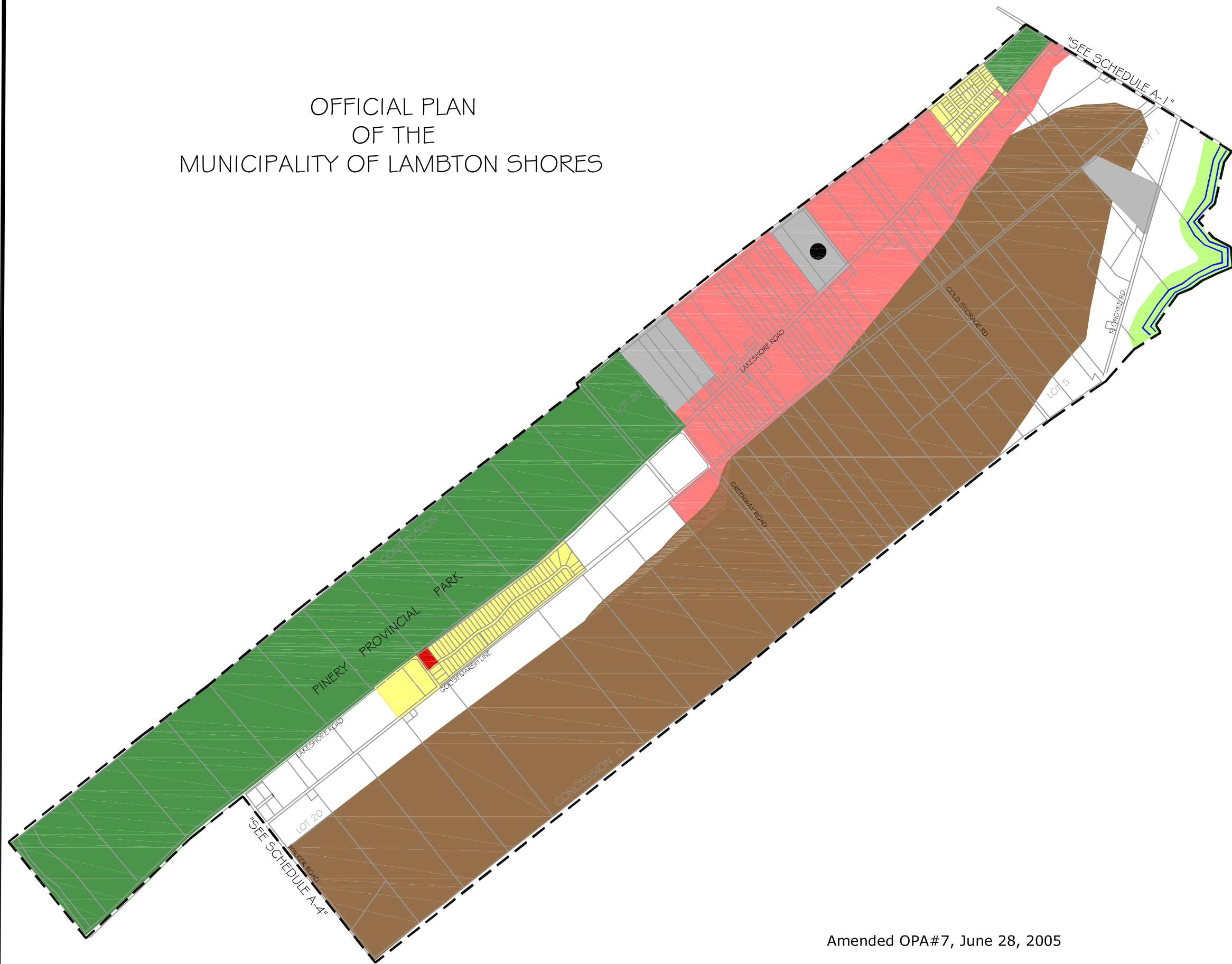











OFFICIAL PLAN
OF THE
MUNICIPALITY OF LAMBTON SHORES




SCHEDULE "A-2"

LEGEND

-  AGRICULTURE
-  RESIDENTIAL
-  COMMERCIAL
-  EXTRACTIVE
-  AGRICULTURAL CONSTRAINT
-  MIXED COMMERCIAL AND RESIDENTIAL
-  OPEN SPACE
-  HAZARD AND ENVIRONMENTAL PROTECTION
-  WASTE DISPOSAL SITE

SCALE:  200 0 200 400 800 METRES



Amended OPA#7, June 28, 2005

PREPARED BY:
COUNTY OF LAMBTON
PLANNING AND DEVELOPMENT DEPARTMENT
MAY, 2001