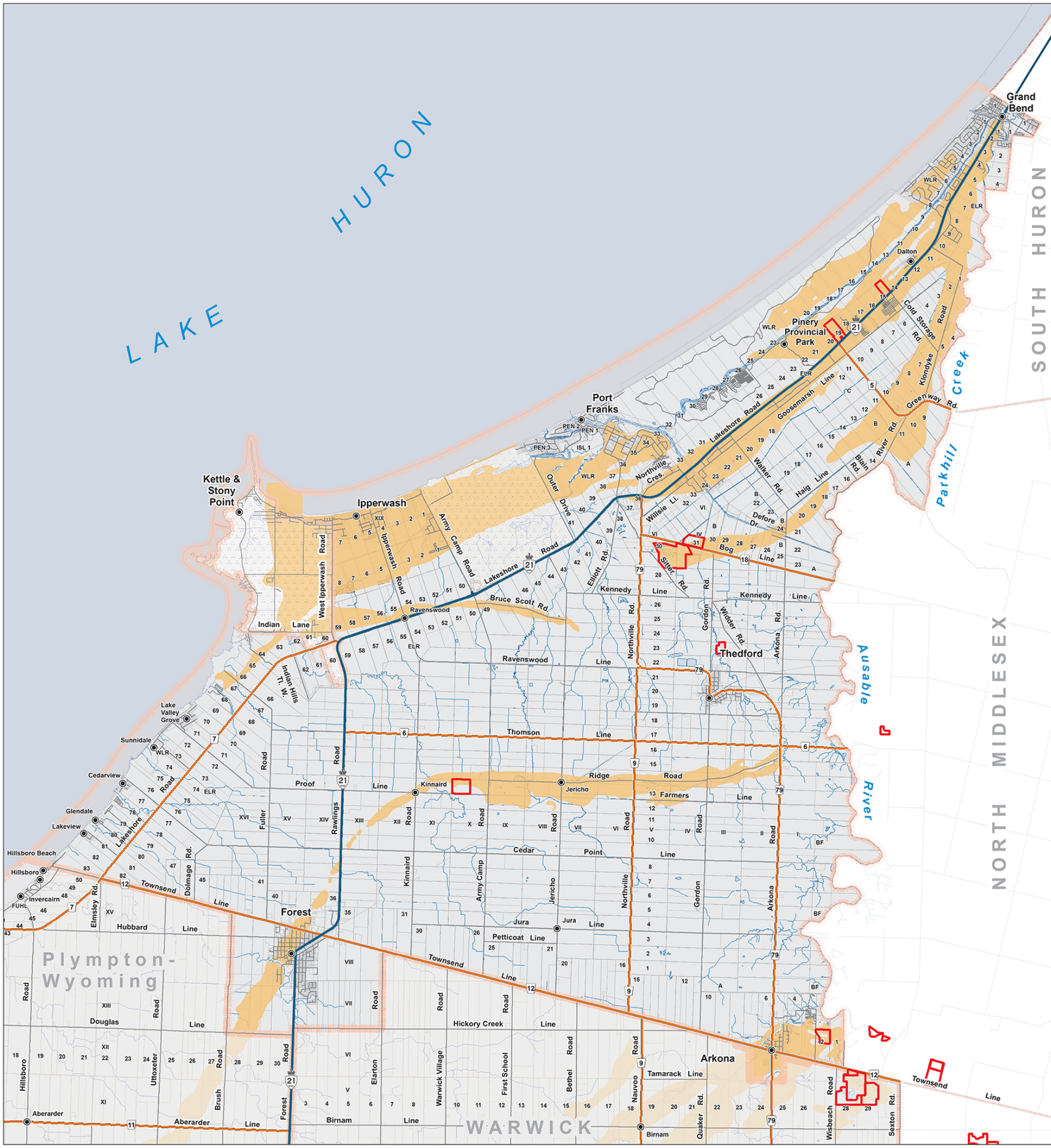


The Municipality of Lambton Shores OFFICIAL PLAN APPENDIX 1 Mineral Aggregate Resources



LEGEND

- Assessment Parcels
- Rivers - Streams - Drainage
- Roads
- Provincial Highway
- Railroad
- Waterbodies
- Municipal Boundary
- County Road

Thematic Legend

- Aggregate Site (Authorized Active - ARO June 2021)
- Potential Aggregate Deposit - As Extracted from Lambton County "Official Plan" - Appendix Map "B" - Mineral Aggregate Resources

Data is drawn from the Ontario Geological Survey 2010, [MRD128-REV] (Surficial Geology of Southern Ontario) and represents potential locations of mineral aggregate resources in Lambton County. Lambton County has never been appraised by the Ontario Ministry of Northern Development and Mines (MNDM) to formally assess these aggregate resources for potential as mineral deposits of sufficient quantity and quality based on specific geological evidence to warrant present or future extraction.

Aggregate Sites (Authorized Active) ARO - June 2021.
Aggregate Resources of Ontario (ARO).

Reference

Disclaimer: These digital mapping products have been produced on the County of Lambton's Geographic Information System. Data provided herein is derived from sources with varying levels of accuracy and currency. This is not a survey product. The County of Lambton disclaims all responsibility for the accuracy or completeness of information contained herein. The County of Lambton assumes no responsibility for errors arising from use of these digital mapping products.

The Appendix information contained herein is current as of the last recorded amendment noted under "Appendix Amendments".

- Cadastral database is current to November 2022.

Projection: UTM NAD 83 Zone 17

Consultant: NPG Planning Solutions, August 2024.

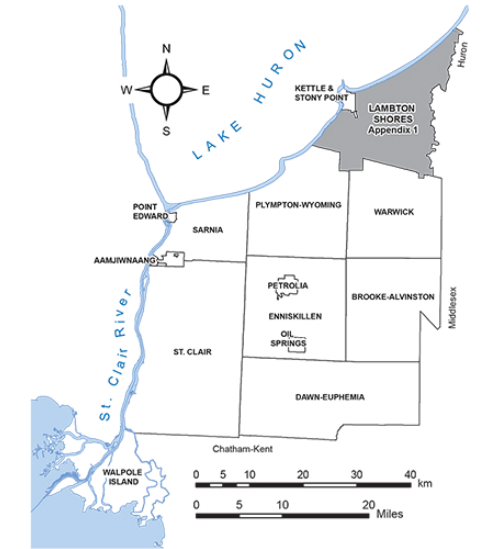

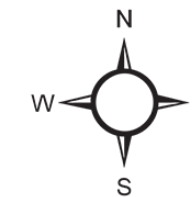
COUNTY OF LAMBTON
Planning and Development Services, August 2024.

www.lambtononline.ca

Area Estimator



Notes: Area Estimator generalized blocks (shown at left) are scaled to represent typical area measures.
Acre area measures can be converted to hectares (ha) by dividing by (2.471).



The Municipality of Lambton Shores OFFICIAL PLAN APPENDIX 1 Mineral Aggregate Resources

to By-law No. 66 of 2024

Passed this 16 day of August, 2024

Doug Cook, Mayor

Stephanie Troyer-Boyd, Clerk

Appendix Amendments

OPA # 10, August 16, 2024

