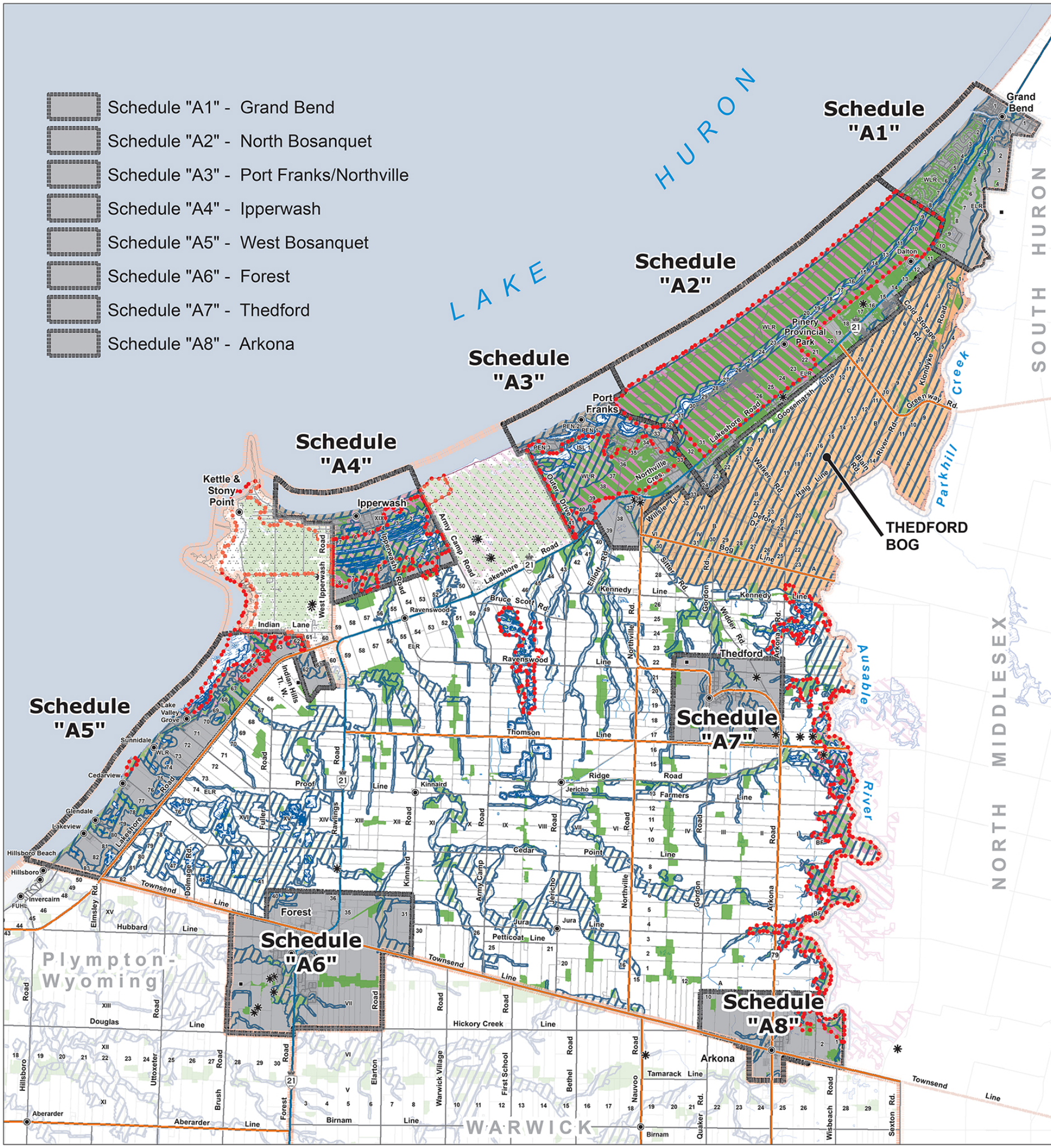


# The Municipality of Lambton Shores













## OFFICIAL PLAN

### Schedule "A" - Natural Heritage (Agricultural Bosanquet)






-  Schedule "A1" - Grand Bend
-  Schedule "A2" - North Bosanquet
-  Schedule "A3" - Port Franks/Northville
-  Schedule "A4" - Ipperwash
-  Schedule "A5" - West Bosanquet
-  Schedule "A6" - Forest
-  Schedule "A7" - Thedford
-  Schedule "A8" - Arkona



#### LEGEND

-  Assessment Parcels
-  Rivers - Streams - Drainage
-  Roads
-  Provincial Highway
-  County Road
-  Railroad
-  Waterbodies
-  Sewage Treatment Works
-  Active or Former Waste Disposal Site (Anderson Dataset : Lambton GWS 2004)
-  Theford Bog
-  Municipal Boundary
-  Schedule Inset Boundaries (A1 to A8)

#### Official Plan - Designations

-  ANSI (MNR)
-  Wetland (MNR - OWES)
-  General Regulation Area (O. Reg. 41/24)
-  ESA (Lamb Study 1979-1980)
-  Significant Woodlands (LCNHS)

#### Reference

Disclaimer: These digital mapping products have been produced on the County of Lambton's Geographic Information System. Data provided herein is derived from sources with varying levels of accuracy and currency. This is not a survey product. The County of Lambton disclaims all responsibility for the accuracy or completeness of information contained herein. The County of Lambton assumes no responsibility for errors arising from use of these digital mapping products.

The Official Plan information contained herein is current as of the last recorded amendment noted under "Official Plan Amendments".

- Cadastral database is current to November 2022.
- "General Regulation Area" refers to O. Reg. 41/24.

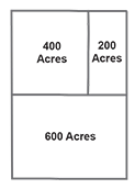
Projection: UTM NAD 83 Zone 17

Consultant : NPG Planning Solutions, August 2024.

COUNTY OF LAMBTON  
Planning and Development Services, August 2024.

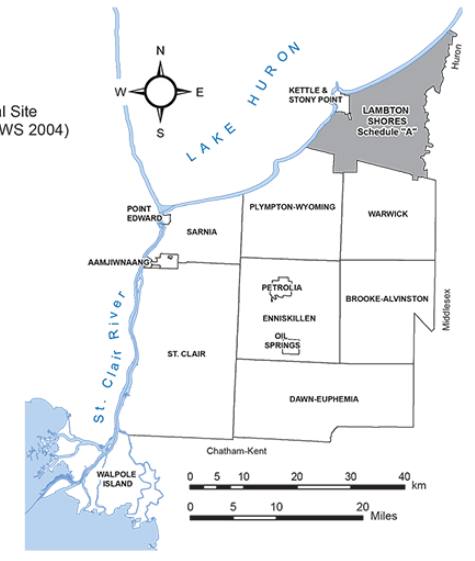
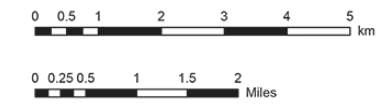
[www.lambtononline.ca](http://www.lambtononline.ca)

#### Area Estimator



Notes: Area Estimator generalized blocks (shown at left) are scaled to represent typical area measures.

Acre area measures can be converted to hectares (ha) by dividing by (2.471).



## The Municipality of Lambton Shores

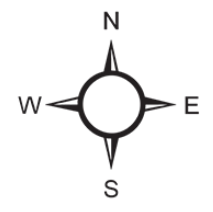
### OFFICIAL PLAN

#### Schedule "A" - Natural Heritage (Agricultural Bosanquet)

to By-law No. 66 of 2024  
Passed this 16 day of August, 2024

Doug Cook, Mayor

Stephanie Troyer-Boyd, Clerk



Official Plan Amendments  
OPA # 10, August 16, 2024

