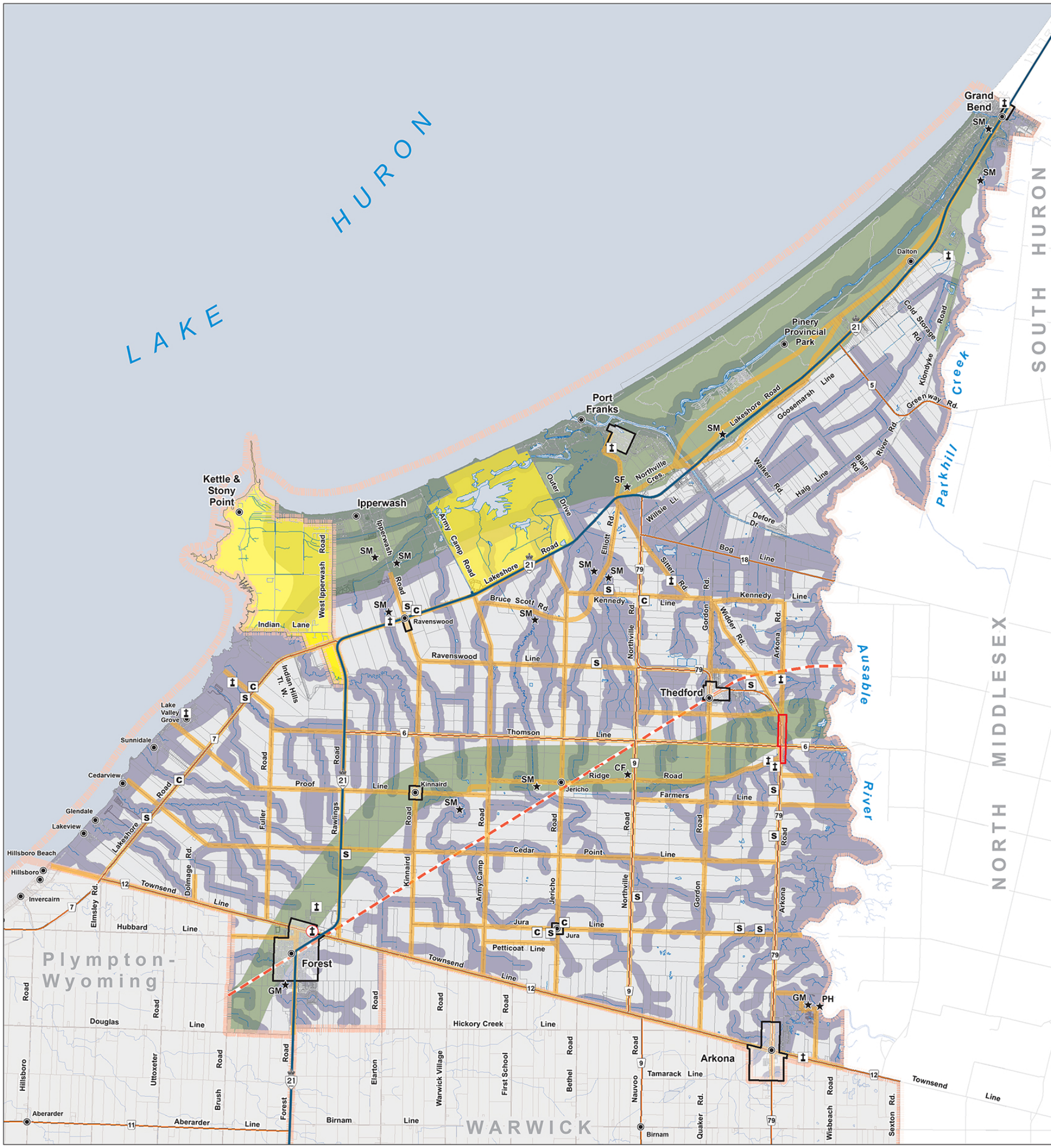


The Municipality of Lambton Shores OFFICIAL PLAN SCHEDULE "D" Archaeological and Built Heritage Resources



LEGEND

- Assessment Parcels
- Rivers - Streams - Drainage
- Roads
- County Road
- Provincial Highway
- Railroad
- Waterbodies
- Municipal Boundary

Archaeological and Built Heritage Resources

- No Jurisdiction Zone
- Zone A - Extremely High Archaeological Potential
- Zone B - Utilize APT to Determine Level of Archaeology
- High Archaeological Potential
- Historic Village Area
- Non-extant Historic Village
- 19th C. Industrial Structures
 - PH Power House
 - CF Cheese Factory
 - SM Saw Mill
 - SF Shingle Factory
 - GM Grist Mill
- Cemetery
- Cemetery of concern
- Historic Roadway
- Historic Railway
- 19th C. Institutional Structures
 - C Church
 - S School

Additional Notes: Only those 19th C. Industrial or Institutional structures outside of a village centre are indicated, locations are approximate. Historic structure information obtained from the 1873 Jones and Moore Map of the County of Lambton and the 1880 Belden Historical Atlas of Lambton County.

Reference

Disclaimer: These digital mapping products have been produced on the County of Lambton's Geographic Information System. Data provided herein is derived from sources with varying levels of accuracy and currency. This is not a survey product. The County of Lambton disclaims all responsibility for the accuracy or completeness of information contained herein. The County of Lambton assumes no responsibility for errors arising from use of these digital mapping products.

The Appendix information contained herein is current as of the last recorded amendment noted under "Appendix Amendments".

- Cadastral database is current to November 2022.
- Appendix 5 Archaeological information derived from extract of Fischer Archaeological Consulting source document.

Projection: UTM NAD 83 Zone 17

Consultant: NPG Planning Solutions, August 2024.

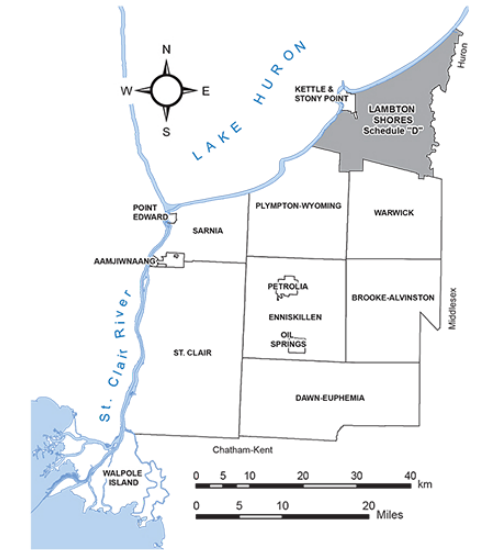
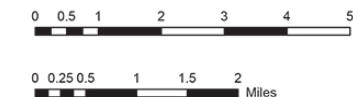
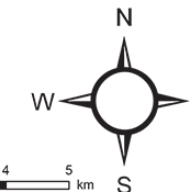
COUNTY OF LAMBTON
Planning and Development Services, August 2024.

www.lambtononline.ca

Area Estimator



Notes: Area Estimator generalized blocks (shown at left) are scaled to represent typical area measures.
Acre area measures can be converted to hectares (ha) by dividing by (2.471).



The Municipality of Lambton Shores OFFICIAL PLAN SCHEDULE "D" Archaeological and Built Heritage Resources

to By-law No. 66 of 2024

Passed this 16 day of August, 2024

Doug Cook, Mayor

Stephanie Troyer-Boyd, Clerk

Official Plan Amendments

OPA # 10, August 16, 2024

