


The Municipality of  
Lambton Shores  
**OFFICIAL PLAN**  
**SCHEDULE "A5"**  
(West Bosanquet)

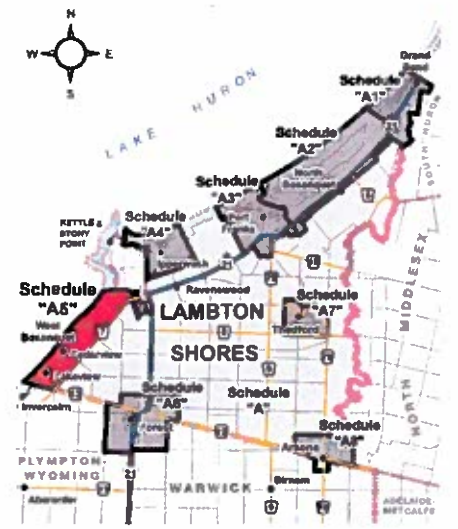


**LEGEND**

- |                             |  |
|-----------------------------|--|
| Assessment Parcels          | Waterbodies  |
| Rivers - Streams - Drainage | Sewage Treatment Works   |
| Roads  County Road          | Active or Former Waste Disposal Site (Anderson Dataset - Lambton GWS 2004) |
| Provincial Highway          | Municipal Boundary   |
| Railroad                    | Schedule Inset Boundary  |
| Cemetery                    |  |

**Official Plan - Designations**

- |                            |                         |
|----------------------------|-------------------------|
| Agriculture                | Welland (MNR - OWES)    |
| Residential                | General Regulation Area |
| Commercial                 | Hazard Area             |
| Highway Commercial         | Lakeshore Area 1        |
| Camgrounds & Trailer Parks | Lakeshore Area 2        |
| Open Space                 |                         |
| Lakeshore                  |                         |
| Natural Environment        |                         |



**Reference**

Disclaimer: These digital mapping products have been produced on the County of Lambton's Geographic Information System. Data provided herein is derived from sources with varying levels of accuracy and currency. This is not a survey product. The County of Lambton disclaims all responsibility for the accuracy or completeness of information contained herein. The County of Lambton assumes no responsibility for errors arising from use of these digital mapping products.

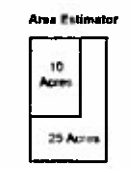
The Official Plan information contained herein is current as of the last recorded amendment noted under "Official Plan Amendments".

- Cadastral database is current to June 2013.
- Wetlands database is current to June 2014 (MNR).
- General Regulation and Hazard Areas are determined by local Conservation Authorities and are Subject to Change (Dec 2013).

Projection: UTM NAD 83 Zone 17

COUNTY OF LAMTON  
Planning and Development Services, October 2015

www.lambtononline.ca



Note: Area Estimator generalized blocks (shown at left) are scaled to represent typical area measures.

Area Estimator is properly scaled for Map ONLY.

Area area measures can be converted to hectares (ha) by dividing by (2.47).



The Municipality of  
Lambton Shores  
**OFFICIAL PLAN**  
**SCHEDULE "A5"**  
(West Bosanquet)

to By-law No.   xx   of 2015  
Passed this   xx   day of   xxxx  , 2015

Bill Weber, Mayor  
Carol McKenzie, Clerk

**Official Plan Amendments**

OPA # xx, xxxxxx xx, 20xx

